

MALACAÑAN PALACE  
MANILA

BY THE PRESIDENT OF THE PHILIPPINES

PROCLAMATION NO. 1008

**CREATING AND DESIGNATING A BUILDING, WHICH STANDS ON A PARCEL OF LAND, LOCATED AT BRADCO AVENUE, ASEANA CITY, PARAÑAQUE CITY, AS AN INFORMATION TECHNOLOGY CENTER, PURSUANT TO REPUBLIC ACT NO. 7916, AS AMENDED BY REPUBLIC ACT NO. 8748**

Pursuant to the powers vested in me under Republic Act (RA) No. 7916, or the "Special Economic Zone Act of 1995," as amended by RA No. 8748, and upon the recommendation of the Board of Directors of the Philippine Economic Zone Authority (PEZA), I, **BENIGNO S. AQUINO III**, President of the Philippines, do hereby create and designate a building, subject to the provisions of RA No. 7916, as amended, its Implementing Rules and Regulations, Resolution No. 00-411 (s. 2000), as amended by Resolution No. 11-066 (s. 2011), and Resolution No. 12-444 (s. 2012), as amended, of the PEZA Board, as an **Information Technology (IT) Center**, to be known as the **Aseana Two**, which stands on a parcel of land, located at Bradco Avenue, Aseana City, Parañaque City, containing an area of **Ten Thousand Five Hundred Thirty-One (10,531) square meters**, more or less, as defined by the following technical description:

**Lot 17  
Pcs-00-006507**

A parcel of land (Lot 17 of the Consolidated Subdivision plan, Pcs-00-006507, being a portion of Lot 8, Pcs-00-006191 and Lot 4, RL-13-000008, L.R.C Record. No.), situated in the Barangay of Tambo, Municipality (now City) of Parañaque, Province of Metro Manila, Island of Luzon.

Bounded on the NW., along line 1-2 by Lot 8; on the NE., along line 2-3 by Lot 23, on the SE., along line 3-4 by Lot 18, and on the SW., along line 4-1 by Lot 13, all of the consolidated subdivision plan.

Beginning at a point marked "1" on plan S., 0 deg. 21'E, 1679.92 m. from BLLM. No. 11(Swo-41755), Pasay; thence:

- |    |    |      |     |     |        |    |             |
|----|----|------|-----|-----|--------|----|-------------|
| N. | 83 | deg. | 45' | E., | 103.87 | m. | to point 2; |
| S. | 06 | deg. | 24' | E., | 101.25 | m. | to point 3; |
| S. | 83 | deg. | 45' | W., | 104.14 | m. | to point 4; |
| N. | 06 | deg. | 15' | W., | 101.25 | m. | to point of |

THE PRESIDENT OF THE PHILIPPINES



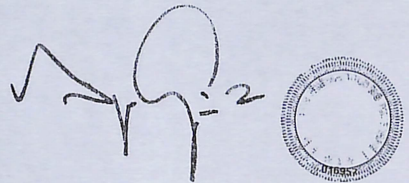
PNOY016956




beginning; containing an area of **Ten Thousand Five Hundred Thirty-One (10,531) square meters**, more or less. All points referred to are indicated on the plan and are marked on the ground by old PS cyl. conc. Mons. 15 x 60 cms.; Bearings true; date of original survey, 03 November-05 December 1988, and that of the Consolidated Subdivision survey, 14-20 June 1995; Approved 20 July 1995.

**IN WITNESS THEREOF**, I have hereunto set my hand and caused the seal of the Republic of the Philippines to be affixed hereto.


**DONE**, in the City of Manila, this 22nd day of April, in the year of our Lord, Two Thousand and Fifteen.



By the President:



**PAQUITO N. OCHOA, JR.**  
*Executive Secretary*



**CERTIFIED COPY**

4-27-2015

**MARIANITU M. DIMAANDAL**  
**DIRECTOR IV**  
**MALACARANG RECORDS OFFICE**

APR 27 2015