



MALACAÑAN PALACE
MANILA

BY THE PRESIDENT OF THE PHILIPPINES

PROCLAMATION NO. 919

**AMENDING PROCLAMATION NO. 603 (S. 2004) BY SEGREGATING A PORTION
OF THE AREA OF THE NATIONAL FOOD AUTHORITY AND DECLARING
THE SAME AS OFFICE SITE OF THE BANGKO SENTRAL NG PILIPINAS**

Upon the recommendation of the Secretary of the Department of Environment and Natural Resources and by virtue of the powers vested in me by law, I, **BENIGNO S. AQUINO III**, President of the Republic of the Philippines, do hereby amend Proclamation No. 603 dated April 13, 2004, by segregating a portion of the area of the National Food Authority (NFA) and declaring the same as Office Site of the Bangko Sentral Ng Pilipinas (BSP), subject to private rights and final ground survey, situated in Res. Sec. "J", Loakan Road, Baguio City, Island of Luzon, and more particularly described as follows:


**Sgs-CAR-000303
BANGKO SENTRAL NG PILIPINAS**

A parcel of land (Sgs-CAR-000303), Rurban Code 131102, situated in Res. Sec. "J", Loakan Road, Baguio City, Island of Luzon.

Bounded on the E. along line 1-2 and on the S. along line 2-3 by Lot No. 15, Ccs-131102-000030 (portion); along line 3-4 by Lot No. 15, Ccs-131102-000030 (portion) and an Existing Alley (2.00 meters wide); on the SW. along lines 4-5-6-7-8-9-10-11-12-13 by Loakan Road (30.00 meters wide); on the SW., NW. and N. along lines 13-14-15-16-17-18-19-20-21-22-23-24-25-26-27-28-29-30-31-32-33-34-35-36-37-38-39-40-41-42-43-44-45-46-47-48-49-50-51-1 by Lot No. 15, Ccs-131102-000030 (portion).

Beginning at a point marked "1" of being N. 57 deg. 22' E., 1,185.67 m. from Triangulation Sta. "BOYD" Baguio Townsite, thence;

S. 04 deg. 47' E.,	180.27 m. to point 2;
S. 81 deg. 10' W.,	9.98 m. to point 3;
S. 81 deg. 10' W.,	15.01 m. to point 4;
N. 07 deg. 06' W.,	8.73 m. to point 5;
N. 07 deg. 06' W.,	12.29 m. to point 6;




THE PRESIDENT OF THE PHILIPPINES

N. 74 deg. 47' E.,	3.68 m. to point 7;
N. 51 deg. 24' E.,	2.33 m. to point 8;
N. 18 deg. 52' E.,	2.04 m. to point 9;
N. 24 deg. 22' W.,	2.30 m. to point 10;
N. 50 deg. 57' W.,	2.60 m. to point 11;
N. 59 deg. 59' W.,	20.21 m. to point 12;
N. 52 deg. 43' W.,	40.54 m. to point 13;
N. 27 deg. 58' E.,	7.27 m. to point 14;
N. 27 deg. 46' E.,	7.73 m. to point 15;
N. 27 deg. 45' E.,	19.90 m. to point 16;
N. 55 deg. 02' E.,	7.21 m. to point 17;
N. 71 deg. 25' E.,	5.37 m. to point 18;
N. 77 deg. 22' E.,	3.27 m. to point 19;
N. 74 deg. 06' E.,	4.74 m. to point 20;
N. 62 deg. 17' E.,	4.17 m. to point 21;
N. 47 deg. 37' E.,	4.93 m. to point 22;
N. 30 deg. 38' E.,	2.76 m. to point 23;
N. 00 deg. 45' W.,	3.22 m. to point 24;
N. 10 deg. 10' W.,	2.56 m. to point 25;
N. 22 deg. 00' W.,	2.99 m. to point 26;
N. 28 deg. 23' W.,	2.54 m. to point 27;
N. 31 deg. 05' W.,	3.91 m. to point 28;
N. 33 deg. 15' W.,	0.79 m. to point 29;
N. 31 deg. 28' W.,	2.56 m. to point 30;
N. 34 deg. 27' W.,	2.63 m. to point 31;
N. 35 deg. 09' W.,	2.28 m. to point 32;
N. 38 deg. 28' W.,	2.29 m. to point 33;
N. 43 deg. 58' W.,	7.27 m. to point 34;
N. 48 deg. 06' W.,	2.91 m. to point 35;
N. 48 deg. 02' W.,	2.59 m. to point 36;
N. 46 deg. 00' W.,	2.87 m. to point 37;
N. 42 deg. 36' W.,	2.63 m. to point 38;
N. 43 deg. 22' W.,	2.97 m. to point 39;
N. 37 deg. 39' W.,	2.75 m. to point 40;
N. 36 deg. 50' W.,	2.23 m. to point 41;
N. 34 deg. 11' W.,	2.35 m. to point 42;
N. 36 deg. 02' W.,	2.63 m. to point 43;
N. 32 deg. 54' W.,	2.65 m. to point 44;
N. 33 deg. 48' W.,	2.56 m. to point 45;
N. 34 deg. 17' W.,	2.62 m. to point 46;
N. 38 deg. 34' W.,	2.64 m. to point 47;
N. 38 deg. 01' W.,	2.32 m. to point 48;
N. 39 deg. 18' W.,	2.70 m. to point 49;
N. 83 deg. 27' W.,	16.99 m. to point 50;
N. 10 deg. 12' E.,	14.45 m. to point 51;
S. 89 deg. 13' E.,	70.41 m. to point of

beginning, containing an area of **SEVEN THOUSAND NINE HUNDRED SEVENTEEN (7,917) SQUARE METERS**, more or less. All points referred to are indicated on the plan and are marked on the

PROC_BSP_DENR
RE1427118




ground as follows: points 1 & 2 by G.I. pipe 2" diameter, all the rest by PS cyl. conc. mons. 15 x 40 cms.; Bearings: True; Date of survey: October 9, 2012 executed by Engr. Resty A. Sagun and was approved on December 26, 2012.


Note: This Lot encompasses a Road Easement of 15.00 m. wide along lines 3-4-5-6-7-8-9-10-11-12-13-14-15-3.

IN WITNESS THEREOF, I have hereunto set my hand and caused the seal of the Republic of the Philippines to be affixed hereto.

DONE, in the City of Manila, this ^{24th} day of November, in the year of our Lord, Two Thousand and Fourteen.



By the President:



PAQUITO N. OCHOA, JR.
Executive Secretary

