



MALACAÑAN PALACE
MANILA

BY THE PRESIDENT OF THE PHILIPPINES

PROCLAMATION NO. 742

RESERVING CERTAIN PARCELS OF LAND OF THE PUBLIC DOMAIN SITUATED IN BARANGAY SIBLONG, MUNICIPALITY OF BUCAY, PROVINCE OF ABRA, ISLAND OF LUZON AS RELOCATION SITE OF THE TYPHOON JUAN VICTIMS AND INFORMAL SETTLERS OCCUPYING DANGER AREAS IN THE MUNICIPALITY OF BUCAY


Upon recommendation of the Secretary of Environment and Natural Resources and by virtue of the powers vested in me by law, I, **BENIGNO S. AQUINO III**, President of the Philippines, do hereby reserve for relocation site purposes under the administration of the Municipal Government of Bucay, Abra, certain parcels of land of the public domain containing a total area of **ONE HUNDRED THOUSAND (100,000) SQUARE METERS**, more or less, situated in Barangay Siblong, Municipality of Bucay, Province of Abra, Island of Luzon, subject to private rights, if any there be, and to final ground survey, which parcels of land are more particularly described, as follows:

LOT 9244-A, CSD-CAR-003851-D

A PARCEL OF LAND (Lot 9244-A, Csd-CAR-003851-D) situated at Gaco (now Siblong), Bucay, Abra, Island of Luzon. Bounded on the SW., along lines 1-2-3-4-5, on the NW., along line 5-6, and on the NE., along line 6-7 by Lot 3959 (portion), Cad. 649-D, Bucay Cadastre; on the E., along lines 7-8-9 by Lot 9244-B of the subdivision plan; on the SW., and SE., along lines 9-10-11 by Lot 5111, Cad. 649-D; on the SW., along lines 11-12-13 and along lines 13-14-1 by Provincial Road and Lot 3959 (portion), Cad. 649-D, Bucay Cadastre.

Beginning at a point marked "1" of Lot 9244-A, Csd-CAR-003851-D being N. 55 deg. 18' W., 1,422.38 m. from BLLM No. 1, Cad. 649-D, Bucay Cadastre, thence;

N.	59	deg.	33'	W.,	56.50 m. to point 2;
N.	69	deg.	15'	W.,	45.15 m. to point 3;
N.	32	deg.	30'	W.,	65.21 m. to point 4;
N.	17	deg.	43'	W.,	68.45 m. to point 5;
N.	30	deg.	36'	E.,	50.22 m. to point 6;
S.	75	deg.	37'	E.,	311.58 m. to point 7;
S.	23	deg.	19'	W.,	60.56 m. to point 8;
S.	05	deg.	21'	E.,	287.65 m. to point 9;
N.	69	deg.	05'	W.,	7.78 m. to point 10;
S.	32	deg.	52'	W.,	5.47 m. to point 11;
N.	62	deg.	37'	W.,	49.45 m. to point 12;
N.	54	deg.	47'	W.,	49.60 m. to point 13;
N.	24	deg.	43'	W.,	60.92 m. to point 14;
N.	30	deg.	44'	W.,	123.94 m. to point of



THE PRESIDENT OF THE PHILIPPINES



beginning, containing an area of **SIXTY-NINE THOUSAND (69,000) SQUARE METERS**, more or less. All points referred to are indicated on the plan and are marked on the ground as follows: points 7, 8 & 9 by P.S. cyl. Conc. Mons. 15 x 50 cms., all the rest by P.S. cyl. mons. 15 x 40 cm. Bearings Grid. Date of survey on 29-30 September 2012 executed by Engr. Jonathan T. Bobita and approved on 12 October 2012.

**LOT 3959 (portion)
Sgs-CAR-000301, Cad. 649-D**

A PARCEL OF LAND (Sgs-CAR-000301; Lot 3959 portion, Cad 649-D) situated at Gaco (now Siblong), Bucay, Abra, Island of Luzon. Bounded on the SW., along line 1-2 by Lot 3959 (portion), Sgs-CAR-000260; on the NW., along line 2-3, on the NE., along line 3-4 and on the SE., along line 4-1 by Lot 3959 (portion), Cad 649-D, Bucay Cadastre.


Beginning at a point marked "1" on plan being N. 46 deg. 36' W., 1,371.49 m. from BLLM No. 1, Cad 649-D, Bucay Cadastre, thence;

N.	75	deg.	37'	W.,	303.68 m. to point 2;
N.	24	deg.	30'	E.,	108.62 m. to point 3;
S.	73	deg.	54'	E.,	300.13 m. to point 4;
S.	23	deg.	19'	W.,	99.16 m. to point of


beginning, containing an area of **THIRTY-ONE THOUSAND (31,000) SQUARE METERS**, more or less. All points referred to are indicated on plan and are marked on the ground by PS. cyl. Conc. mons. 15 x 50 cm. Bearings Grid. Date of segregation survey on 30 September 2012 executed by Engr. Jonathan T. Bobita and approved on 12 October 2012.

IN WITNESS WHEREOF, I have hereunto set my hand and caused the seal of the Republic of the Philippines to be affixed.


DONE, in the City of Manila, this ^{20th} day of March in the year of our Lord, Two Thousand Fourteen.



By the President:



PAQUITO N. OCHOA, JR.
Executive Secretary



CERTIFIED COPY:

MARIANITO M. DIMAANDAL
DIRECTOR IV
MALACANANG RECORDS OFFICE